

# A30 Chiverton to Carland Cross TR010026

## 2.7 TRAFFIC REGULATION MEASURES PLANS D: CLASSIFICATION OF ROADS

Planning Act 2008

APFP Regulation 5(2)(k)  
Infrastructure Planning (Applications: Prescribed  
Forms and Procedure) Regulations 2009

Volume 2

August 2018



Infrastructure Planning

Planning Act 2008

**The Infrastructure Planning  
(Applications: Prescribed Forms and  
Procedure) Regulations 2009**

**A30 Chiverton to Carland Cross  
Development Consent Order 201[x]**

---

**2.7 TRAFFIC REGULATION MEASURES PLANS D: CLASSIFICATION OF  
ROADS**

---

<b>Regulation Number:</b>	APFP Regulation 5(2)(k)
<b>Planning Inspectorate Scheme Reference</b>	TR010026
<b>Application Document Reference</b>	2.7 D
<b>Author:</b>	A30 Chiverton to Carland Cross Project Team, Highways England

<b>Version</b>	<b>Date</b>	<b>Status of Version</b>
C01	August 2018	Application Issue





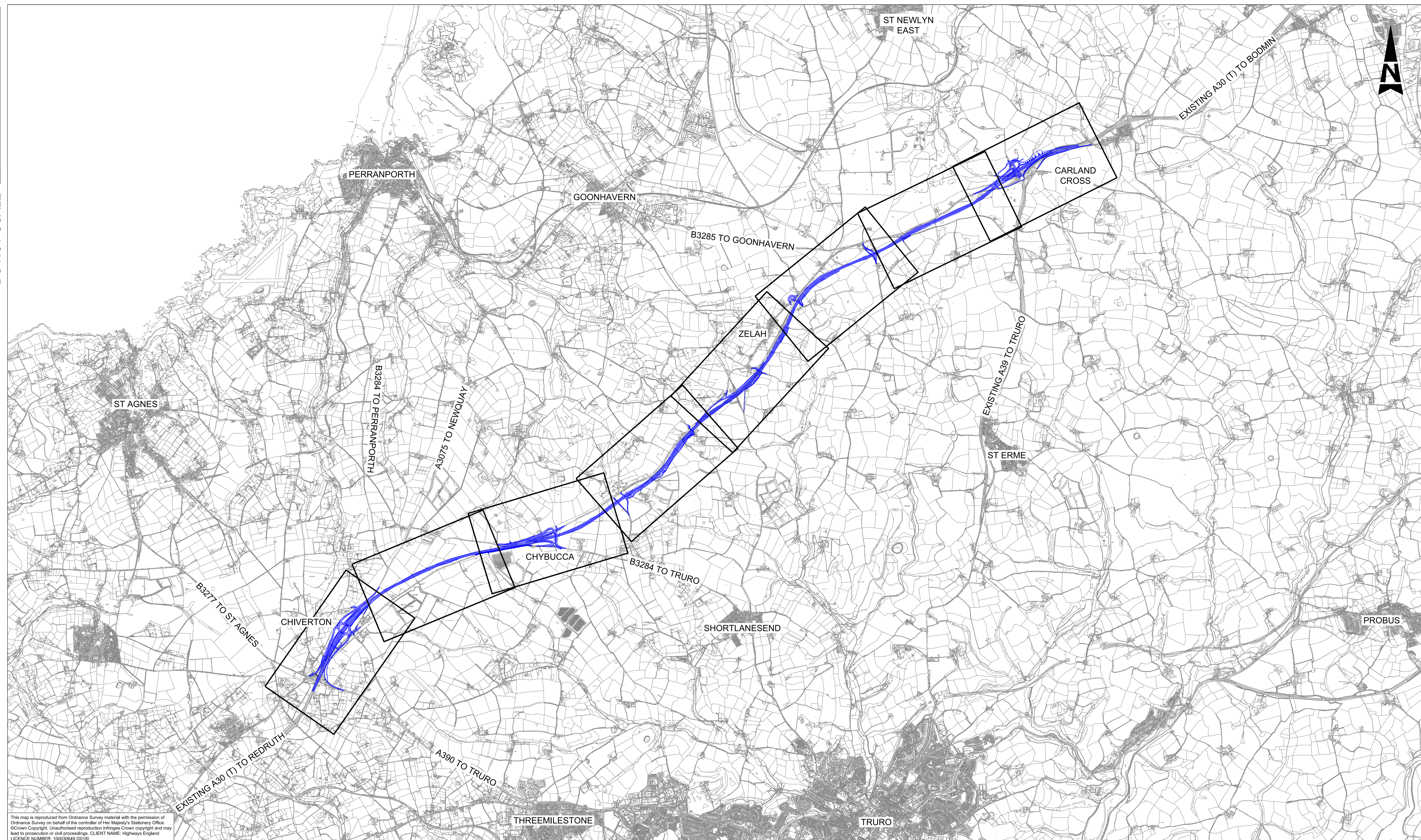
# Contents

1. TRAFFIC REGULATION MEASURES KEY PLAN
2. TRAFFIC REGULATION MEASURES CLASSIFICATION OF ROADS SHEET 1  
OF 8
3. TRAFFIC REGULATION MEASURES CLASSIFICATION OF ROADS SHEET 2  
OF 8
4. TRAFFIC REGULATION MEASURES CLASSIFICATION OF ROADS SHEET 3  
OF 8
5. TRAFFIC REGULATION MEASURES CLASSIFICATION OF ROADS SHEET 4  
OF 8
6. TRAFFIC REGULATION MEASURES CLASSIFICATION OF ROADS SHEET 5  
OF 8
7. TRAFFIC REGULATION MEASURES CLASSIFICATION OF ROADS SHEET 6  
OF 8
8. TRAFFIC REGULATION MEASURES CLASSIFICATION OF ROADS SHEET 7  
OF 8
9. TRAFFIC REGULATION MEASURES CLASSIFICATION OF ROADS SHEET 8  
OF 8



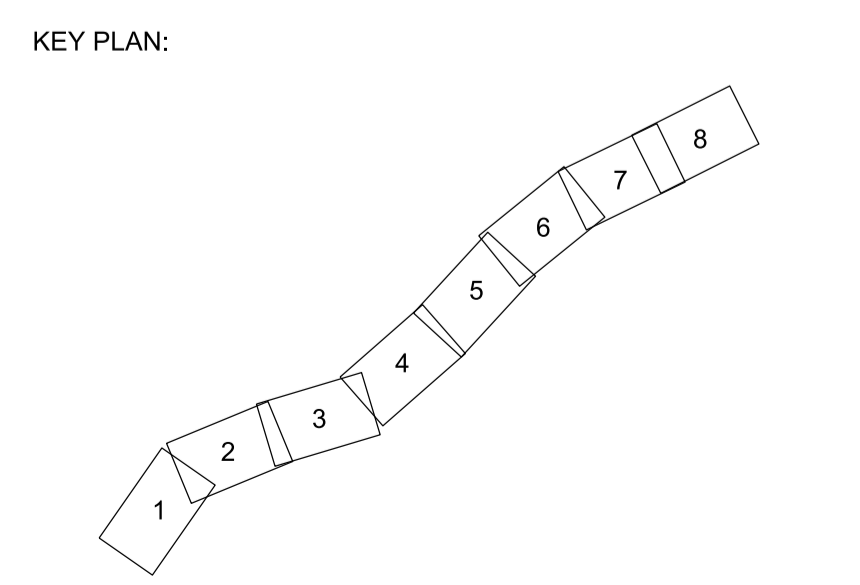
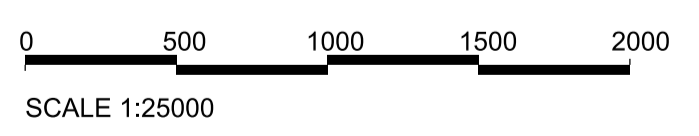
DO NOT SCALE

0 10 100  
Millimetres



This map is reproduced from Ordnance Survey material with the permission of Ordnance Survey on behalf of the controller of Her Majesty's Stationery Office. © Crown Copyright. Unauthorised reproduction infringes Crown copyright and may lead to prosecution or civil proceedings. CLIENT NAME: Highways England LICENCE NUMBER: 100030649 (2018)

GENERAL NOTES:  
1. ALL DIMENSIONS ARE IN METRES UNLESS NOTED OTHERWISE.  
2. ONLY WRITTEN DIMENSIONS SHALL BE USED, DO NOT SCALE.  
LEGEND:  
 THE SCHEME (SHOWN FOR ILLUSTRATIVE PURPOSES)



Rev.	Date	Description	By	Chk'd	App'd	Auth'd
P01	22/08/18	DCO ISSUE	AJ	LP	RC	RC
P02	22/08/18	DCO ISSUE	AJ	LP	RC	SW
C01	22/08/18	DCO ISSUE	AJ	LP	RC	SW

Suitability: A3  
Drawing Status: STAGE COMPLETED

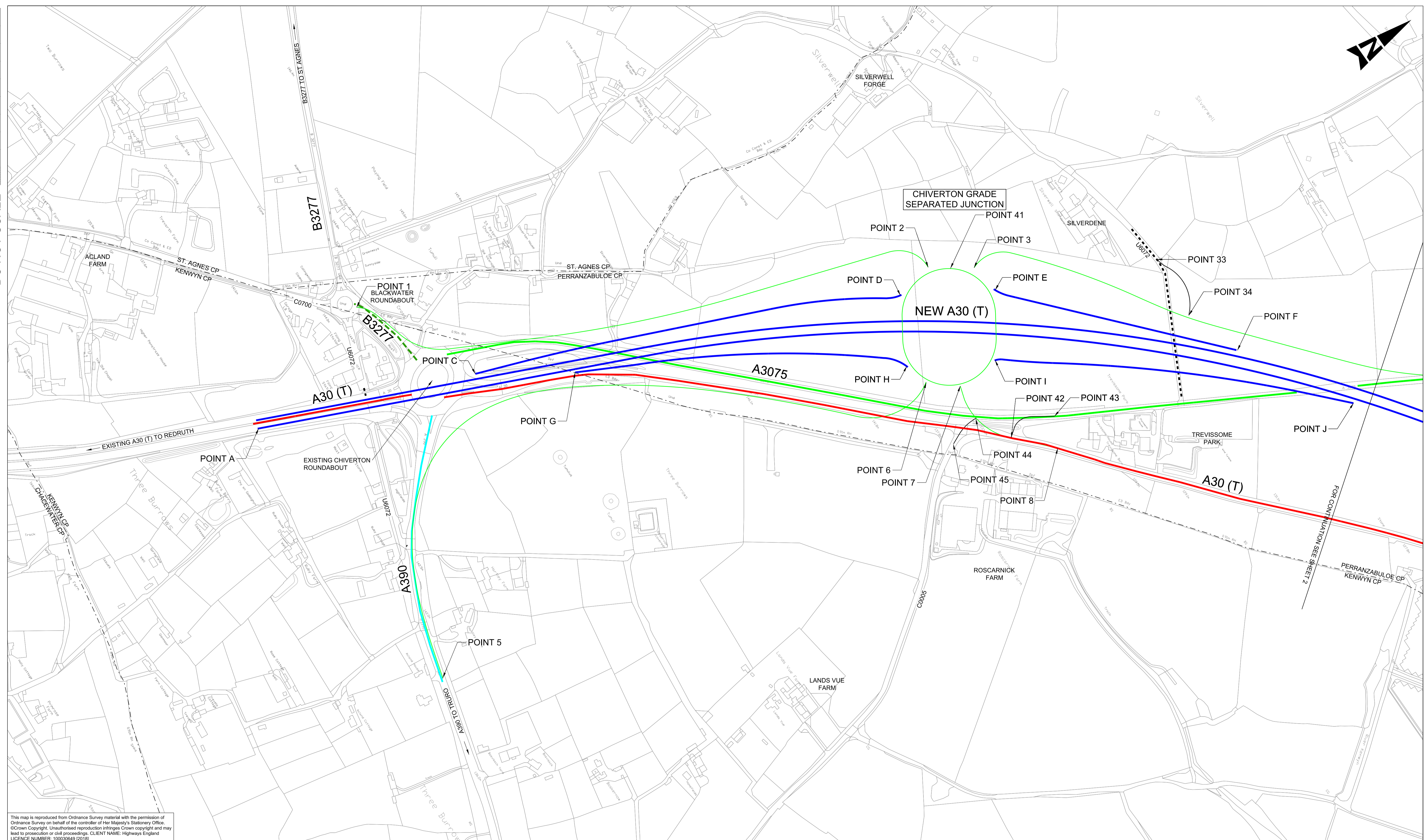
Client:

Project Title					
A30 CHIVERTON TO CARLAND CROSS					
Drawing Title					
TRAFFIC REGULATION MEASURES APFP REGULATION 5(2)(K) KEY PLAN					
Scale	By	Checked	Approved	Authorised	
N/A	AJ	LP	RC	SW	
Original Size	Date	Date	Date	Date	Date
A1	22/08/18	22/08/18	22/08/18	22/08/18	22/08/18
Drawing Number	Originator	Volume	Revision		
HA551502 - SW	ARP - DR	LSI - ZL	C01		
Location		Type	Role	Number	



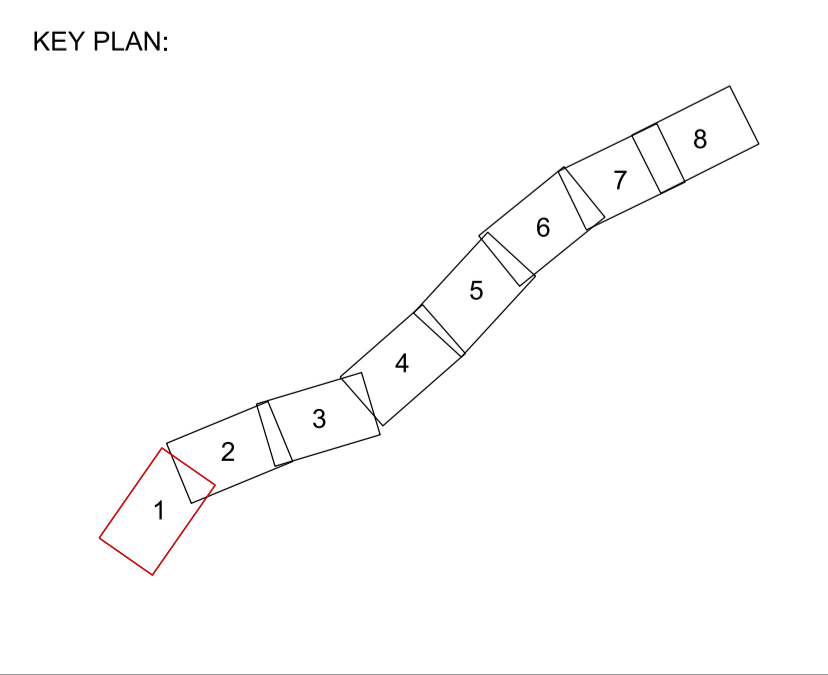
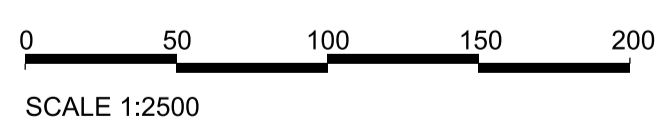
DO NOT SCALE

Millimetres  
0 10 100



This map is reproduced from Ordnance Survey material with the permission of Ordnance Survey on behalf of the controller of Her Majesty's Stationery Office. © Crown Copyright. Unauthorised reproduction infringes Crown copyright and may lead to prosecution or civil proceedings. CLIENT NAME: Highways England LICENCE NUMBER: 100030649 (2018)

- GENERAL NOTES:**
- ALL DIMENSIONS ARE IN METRES UNLESS NOTED OTHERWISE.
  - ONLY WRITTEN DIMENSIONS SHALL BE USED, DO NOT SCALE.
  - THESE PLANS SHOULD BE READ IN CONJUNCTION WITH OTHER PLANS AND APPLICATION DOCUMENTS IN PARTICULAR SCHEDULE 3 OF THE DEVELOPMENT CONSENT ORDER.
- LEGEND:**
- EXISTING A30 (T)
  - NEW A30 (T)
  - EXISTING A390
  - EXISTING A39
  - EXISTING A3075
  - EXISTING B ROADS
  - EXISTING C ROADS
  - EXISTING UNCLASSIFIED ROADS
  - NEW CLASSIFIED ROADS
  - NEW UNCLASSIFIED ROADS
  - PARISH BOUNDARIES



Rev.	Date	Description	By	Chk'd	App'd	Auth'd
P01	19/08/18	ISSUED FOR COMMENT	LP	LP	RC	-
P02	20/06/18	ISSUED FOR COMMENT	HJ	LP	RC	RC
P03	04/07/18	ISSUED FOR COMMENT	HJ	RC	RC	-
P04	04/07/18	ISSUED FOR COMMENT	HJ	RC	RC	RC
P05	02/08/18	FOR SIGN OFF	HJ	SW	MB	-
P06	02/08/18	P06	HJ	SW	MB	SW
P07	20/08/18	DCO ISSUE	HJ	LP	RC	-
P08	20/08/18	DCO ISSUE	HJ	LP	RC	RC
P09	22/08/18	DCO ISSUE	HJ	LP	RC	SW
C01	22/08/18	DCO ISSUE	HJ	LP	RC	SW

Suitability	Drawing Status
A3	STAGE COMPLETED

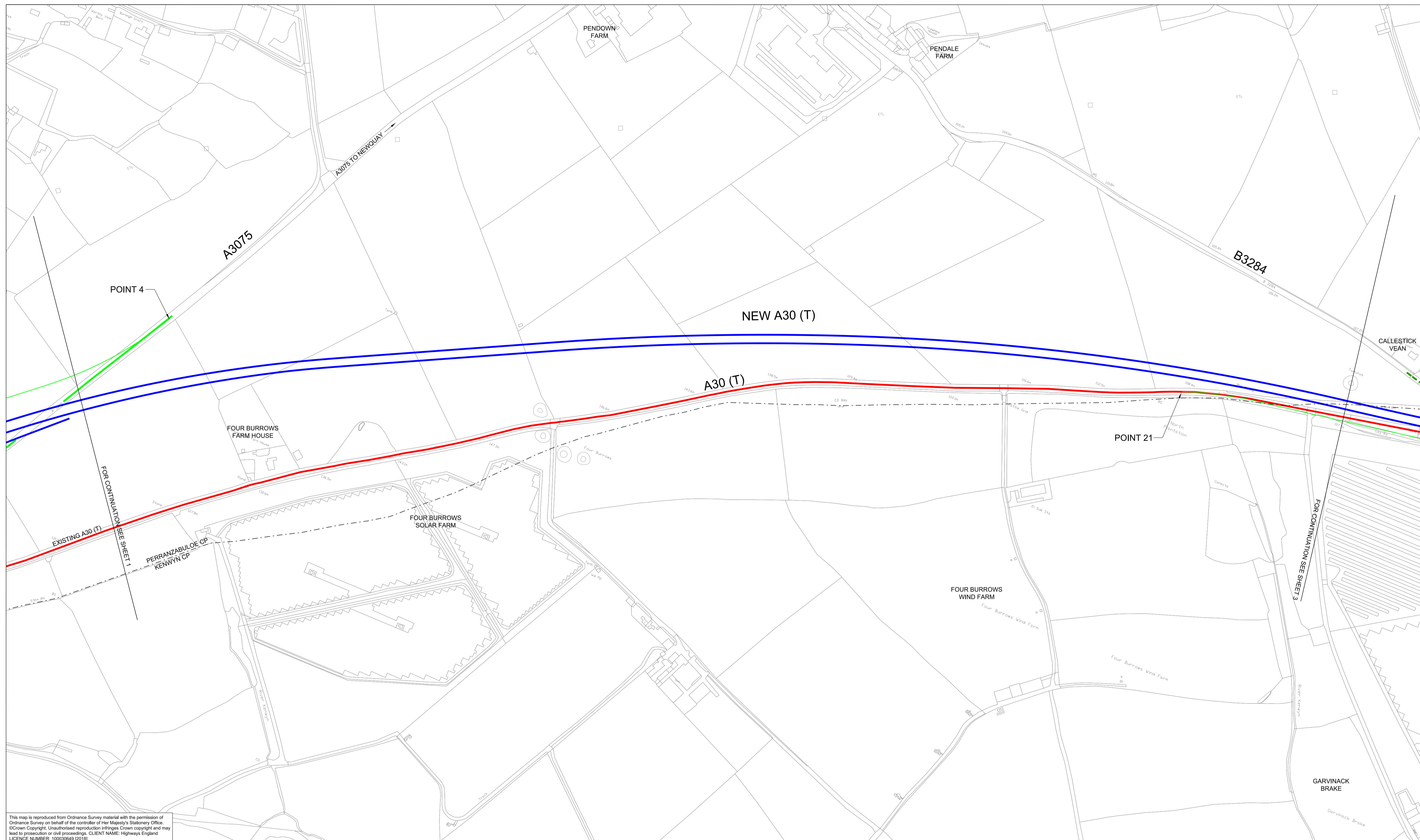
Client

Project Title					
A30 CHIVERTON TO CARLAND CROSS					
Drawing Title					
TRAFFIC REGULATION MEASURES APFP REGULATION 5(2)(K) CLASSIFICATION OF ROADS SHEET 1 OF 8					
Scale	By	Checked	Approved	Authorised	
1:2500	HJ	LP	RC	SW	
Original Size	Date	Date	Date	Date	Date
A1	20/08/18	20/08/18	20/08/18	22/08/18	22/08/18
Drawing Number	HE PIN	Originator	Volume	Revision	
HA551502 - SW	ARP	-DR - ZL	LSI -000719	C01	
Location	Type	Role	Number		



DO NOT SCALE

100  
0 10  
Millimetres

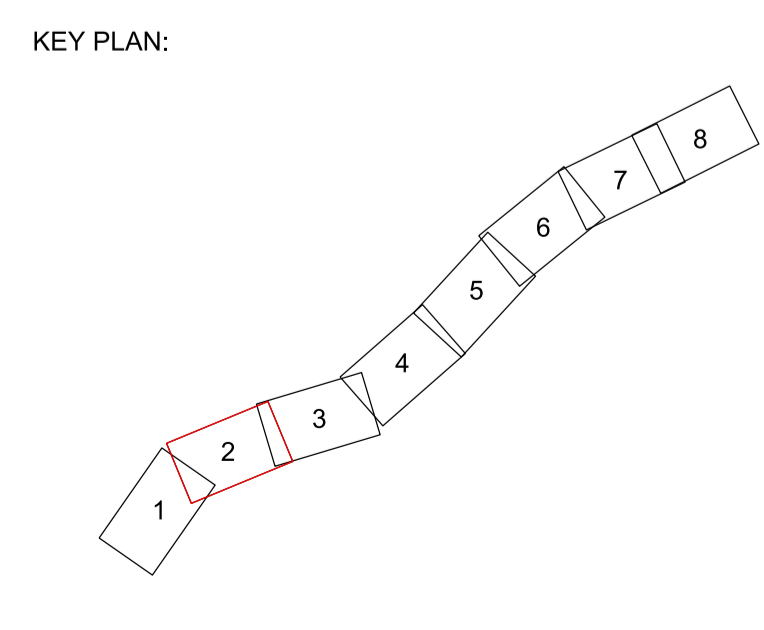
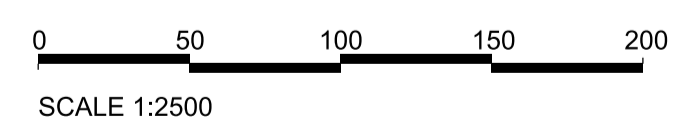


This map is reproduced from Ordnance Survey material with the permission of Ordnance Survey on behalf of the controller of Her Majesty's Stationery Office. © Crown Copyright. Unauthorised reproduction infringes Crown copyright and may lead to prosecution or civil proceedings. CLIENT NAME: Highways England LICENCE NUMBER: 100030649 (2018)

GENERAL NOTES:  
 1. ALL DIMENSIONS ARE IN METRES UNLESS NOTED OTHERWISE.  
 2. ONLY WRITTEN DIMENSIONS SHALL BE USED, DO NOT SCALE.  
 3. THESE PLANS SHOULD BE READ IN CONJUNCTION WITH OTHER PLANS AND APPLICATION DOCUMENTS IN PARTICULAR SCHEDULE 3 OF THE DEVELOPMENT CONSENT ORDER

LEGEND:

<span style="color: red;">—</span> EXISTING A30 (T)	<span style="color: green;">—</span> NEW CLASSIFIED ROADS
<span style="color: blue;">—</span> NEW A30 (T)	<span style="color: black;">—</span> NEW UNCLASSIFIED ROADS
<span style="color: cyan;">—</span> EXISTING A309	<span style="color: black;">- - -</span> PARISH BOUNDARIES
<span style="color: magenta;">—</span> EXISTING A39	
<span style="color: green;">—</span> EXISTING A3075	
<span style="color: red;">- - -</span> EXISTING B ROADS	
<span style="color: orange;">- - -</span> EXISTING C ROADS	
<span style="color: black;">- - -</span> EXISTING UNCLASSIFIED ROADS	



Rev.	Date	Description	By	Chk'd	App'd	Auth'd
P01	19/06/18	ISSUED FOR COMMENT	LP	LP	RC	—
P02	20/06/18	ISSUED FOR COMMENT	HJ	LP	RC	RC
P03	04/07/18	ISSUED FOR COMMENT	HJ	RC	RC	—
P04	04/07/18	ISSUED FOR COMMENT	HJ	RC	RC	RC
P05	02/08/18	FOR SIGN OFF	HJ	SW	MB	—
P06	02/08/18	P06	HJ	SW	MB	SW
P07	20/08/18	DCO ISSUE	HJ	LP	RC	—
P08	20/08/18	DCO ISSUE	HJ	LP	RC	RC
P09	22/08/18	DCO ISSUE	HJ	LP	RC	SW
C01	22/08/18	DCO ISSUE	HJ	LP	RC	SW

Suitability	A3	Drawing Status	STAGE COMPLETED
Client			

Project Title						A30 CHIVERTON TO CARLAND CROSS					
Drawing Title						TRAFFIC REGULATION MEASURES APFP REGULATION 5(2)(K) CLASSIFICATION OF ROADS SHEET 2 OF 8					
Scale	1:2500	By	HJ	Checked	LP	Approved	RC	Authorised	SW		
Original Size	A1	Date	20/08/18	Date	20/08/18	Date	20/08/18	Date	22/08/18		
Drawing Number	HA551502 - SW	Originator	ARP	Volume	LSI	-DR - ZL -000720		C01			
Location		Type		Role		Number					

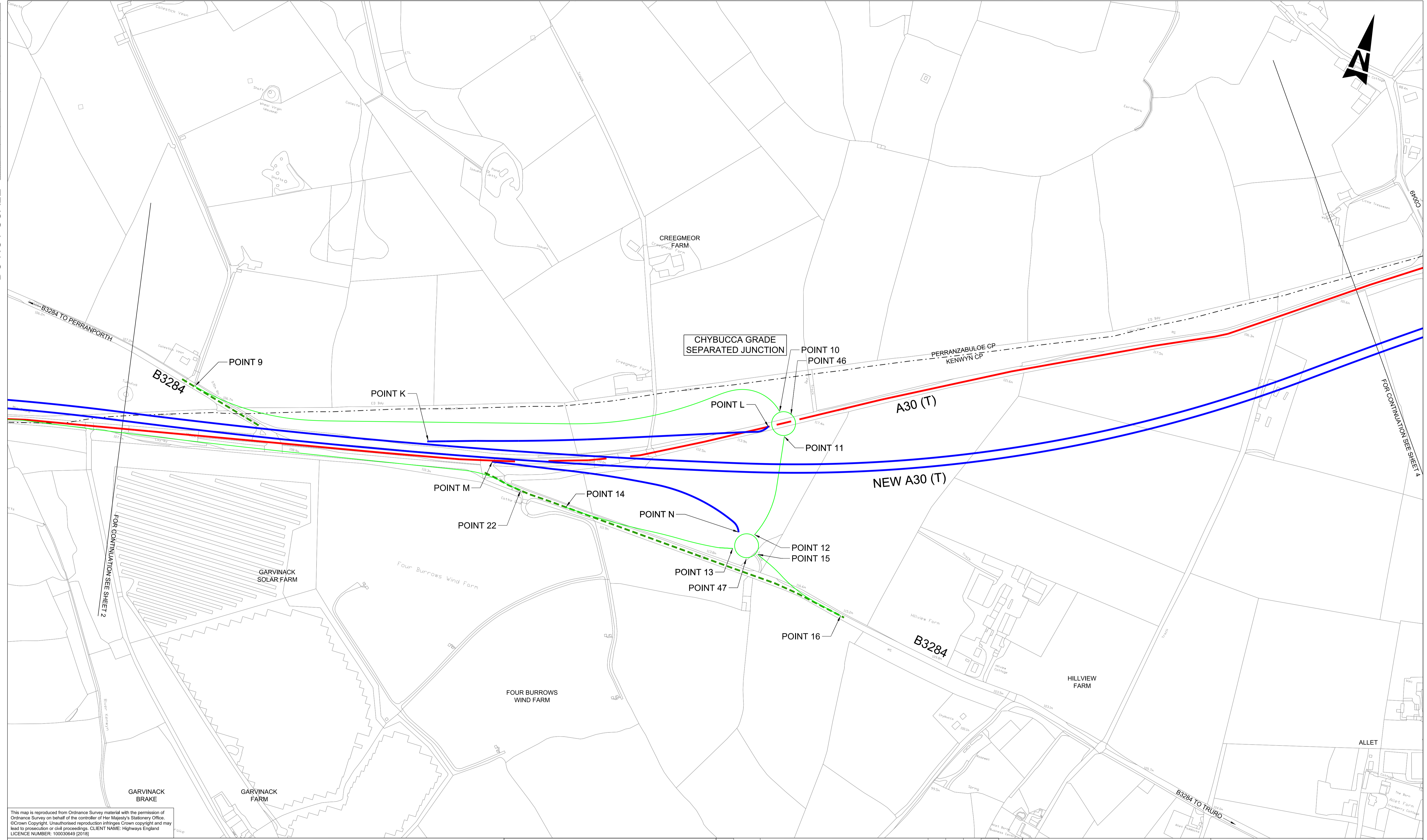


DO NOT SCALE

Millimetres

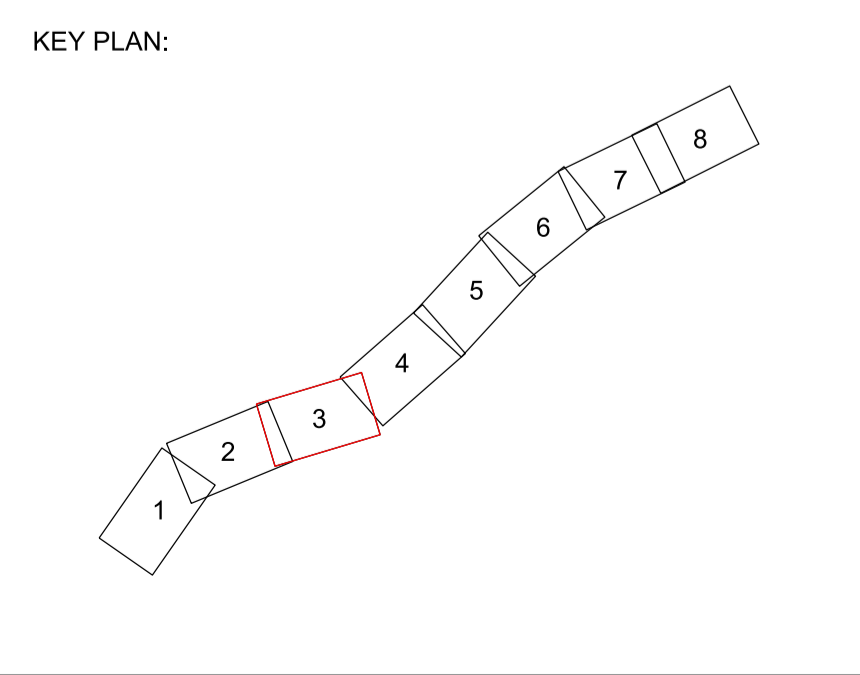
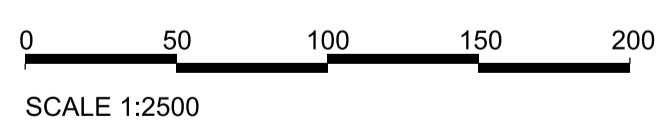
0 10

100



This map is reproduced from Ordnance Survey material with the permission of Ordnance Survey on behalf of the controller of Her Majesty's Stationery Office. © Crown Copyright. Unauthorised reproduction infringes Crown copyright and may lead to prosecution or civil proceedings. CLIENT NAME: Highways England LICENCE NUMBER: 100030649 (2018)

- GENERAL NOTES:**
- ALL DIMENSIONS ARE IN METRES UNLESS NOTED OTHERWISE.
  - ONLY WRITTEN DIMENSIONS SHALL BE USED, DO NOT SCALE.
  - THESE PLANS SHOULD BE READ IN CONJUNCTION WITH OTHER PLANS AND APPLICATION DOCUMENTS IN PARTICULAR SCHEDULE 3 OF THE DEVELOPMENT CONSENT ORDER.
- LEGEND:**
- EXISTING A30 (T)
  - NEW A30 (T)
  - EXISTING A390
  - EXISTING A39
  - EXISTING A3075
  - EXISTING B ROADS
  - EXISTING C ROADS
  - EXISTING UNCLASSIFIED ROADS
  - NEW CLASSIFIED ROADS
  - NEW UNCLASSIFIED ROADS
  - PARISH BOUNDARIES



Rev.	Date	Description	By	Chk'd	App'd	Auth'd
---	---	---	---	---	---	---
P01	04/07/18	ISSUED FOR COMMENT	HJ	RC	RC	---
P02	04/07/18	ISSUED FOR COMMENT	HJ	RC	RC	RC
P03	02/08/18	FOR SIGN OFF	HJ	SW	MB	---
P04	02/08/18	P04	HJ	SW	MB	SW
P05	20/08/18	DCO ISSUE	HJ	LP	RC	---
P06	20/08/18	DCO ISSUE	HJ	LP	RC	RC
P07	22/08/18	DCO ISSUE	HJ	LP	RC	SW
C01	22/08/18	DCO ISSUE	HJ	LP	RC	SW

Suitability: A3  
 Drawing Status: STAGE COMPLETED

Client:

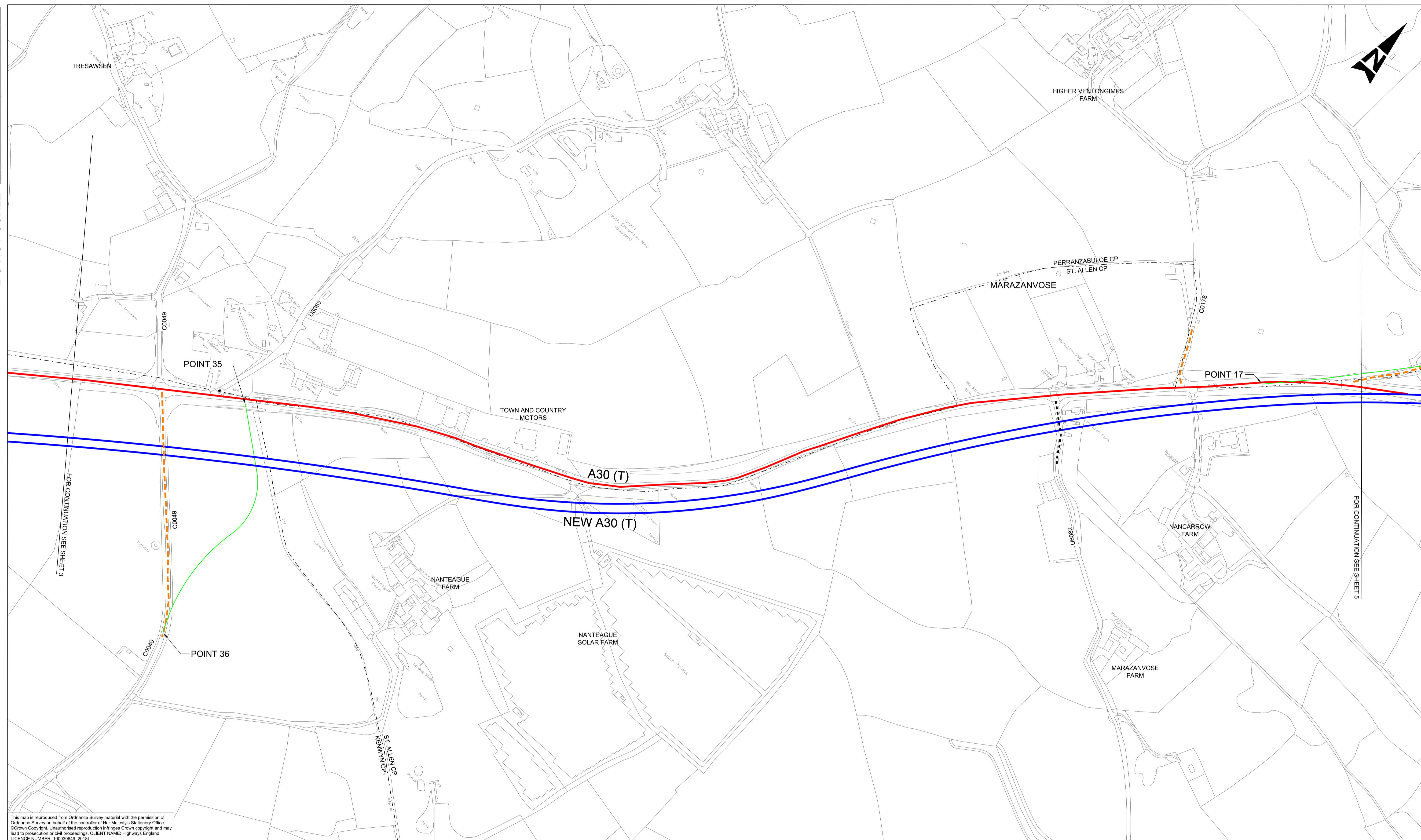
Project Title: A30 CHIVERTON TO CARLAND CROSS					
Drawing Title: TRAFFIC REGULATION MEASURES APFP REGULATION 5(2)(K) CLASSIFICATION OF ROADS SHEET 3 OF 8					
Scale: 1:2500	By: HJ	Checked: LP	Approved: RC	Authorised: SW	
Original Size: A1	Date: 20/08/18	Date: 20/08/18	Date: 20/08/18	Date: 22/08/18	Date: 22/08/18
Drawing Number: HA551502 - SW	HE PIN: LSI	Originator: ARP	Volume: LSI	Revision: C01	
Location: SW	Type: -DR	Role: -ZL	Number: -000721		



DO NOT SCALE

Millimetres

0 10 100

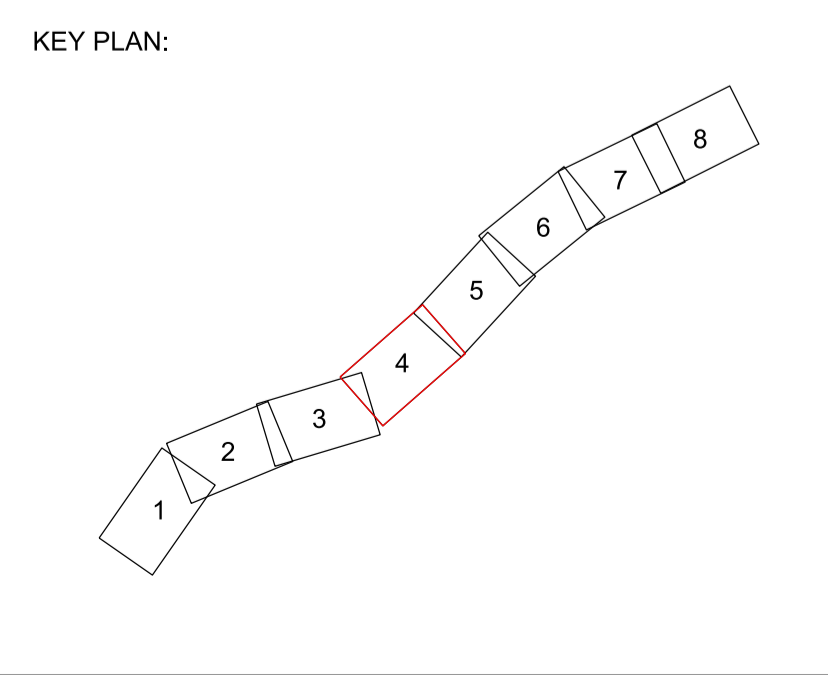
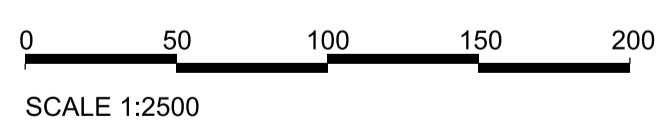


This map is reproduced from Ordnance Survey material with the permission of Ordnance Survey on behalf of the controller of Her Majesty's Stationery Office. © Crown Copyright. Unauthorised reproduction infringes Crown copyright and may lead to prosecution or civil proceedings. CLIENT NAME: Highways England LICENCE NUMBER: 100030649 (2018)

GENERAL NOTES:  
 1. ALL DIMENSIONS ARE IN METRES UNLESS NOTED OTHERWISE.  
 2. ONLY WRITTEN DIMENSIONS SHALL BE USED, DO NOT SCALE.  
 3. THESE PLANS SHOULD BE READ IN CONJUNCTION WITH OTHER PLANS AND APPLICATION DOCUMENTS IN PARTICULAR SCHEDULE 3 OF THE DEVELOPMENT CONSENT ORDER

LEGEND:

<span style="color: red;">—</span>	EXISTING A30 (T)	<span style="color: green;">—</span>	NEW CLASSIFIED ROADS
<span style="color: blue;">—</span>	NEW A30 (T)	<span style="color: black;">—</span>	NEW UNCLASSIFIED ROADS
<span style="color: cyan;">—</span>	EXISTING A390	<span style="color: black;">- - -</span>	PARISH BOUNDARIES
<span style="color: magenta;">—</span>	EXISTING A39		
<span style="color: green;">—</span>	EXISTING A3075		
<span style="color: green;">- - -</span>	EXISTING B ROADS		
<span style="color: orange;">- - -</span>	EXISTING C ROADS		
<span style="color: black;">- - - - -</span>	EXISTING UNCLASSIFIED ROADS		



Rev.	Date	Description	By	Chk'd	App'd	Auth'd
—	—	—	—	—	—	—
P01	04/07/18	ISSUED FOR COMMENT	HJ	RC	RC	—
P02	04/07/18	ISSUED FOR COMMENT	HJ	RC	RC	RC
P03	02/08/18	FOR SIGN OFF	HJ	SW	MB	—
P04	02/08/18	P04	HJ	SW	MB	SW
P05	20/08/18	DCO ISSUE	HJ	LP	RC	—
P06	20/08/18	DCO ISSUE	HJ	LP	RC	RC
P07	22/08/18	DCO ISSUE	HJ	LP	RC	SW
C01	22/08/18	DCO ISSUE	HJ	LP	RC	SW

Suitability: A3  
 Drawing Status: STAGE COMPLETED

Client:

Project Title: A30 CHIVERTON TO CARLAND CROSS

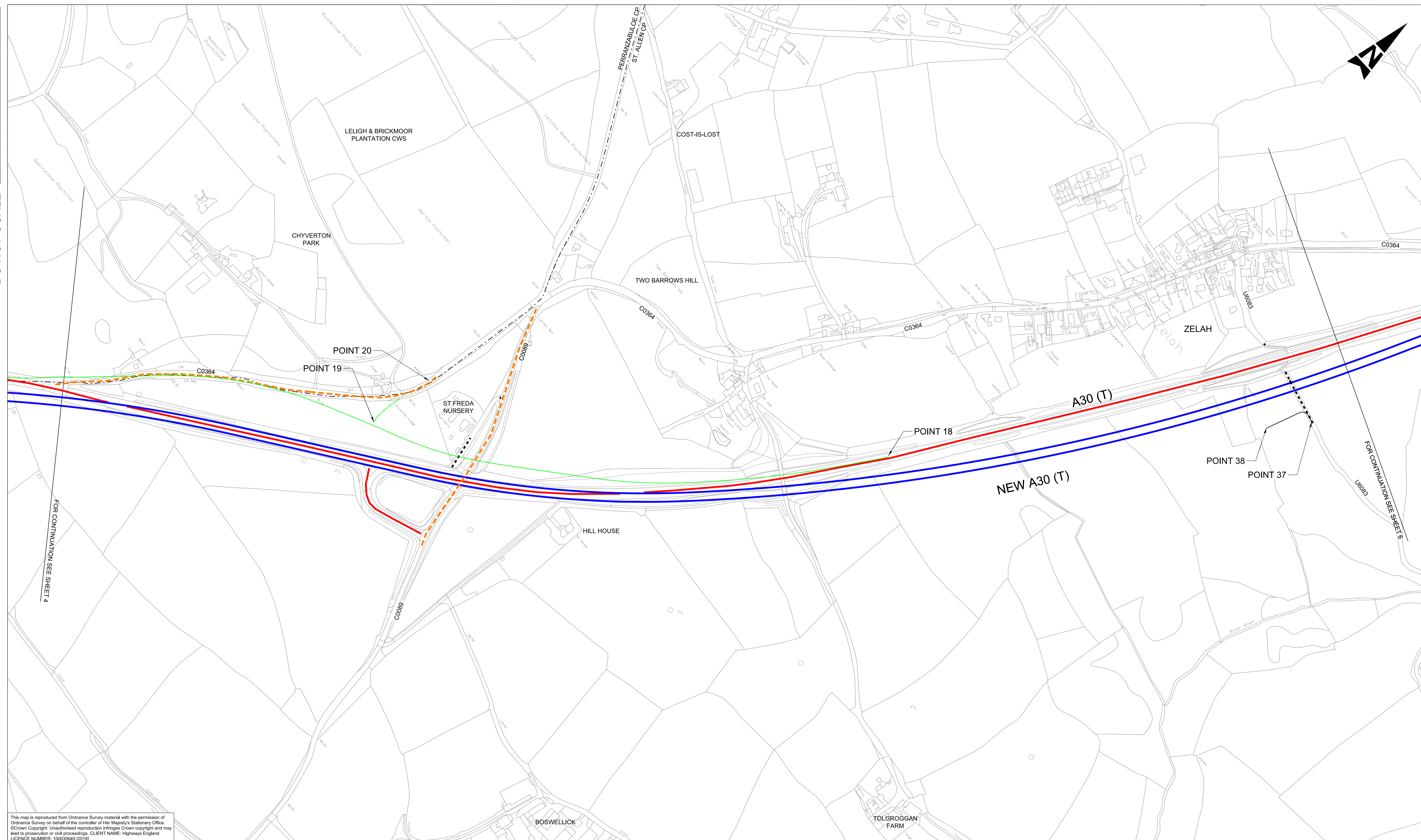

Drawing Title: TRAFFIC REGULATION MEASURES APFP REGULATION 5(2)(K) CLASSIFICATION OF ROADS SHEET 4 OF 8

Scale	By	Checked	Approved	Authorised
1:2500	HJ	LP	RC	SW
Original Size	Date	Date	Date	Date
A1	20/08/18	20/08/18	20/08/18	22/08/18
Drawing Number	Originator	Volume	Revision	
HA551502 - SW	ARP - DR	LSI - ZL	-000722	C01
Location	Type	Role	Number	



DO NOT SCALE

100  
0 10  
Millimetres

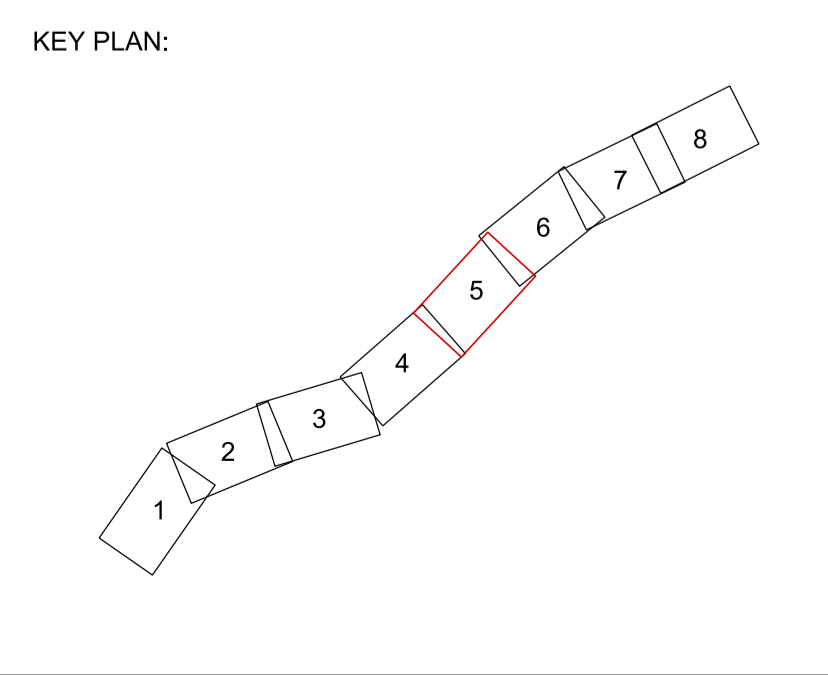
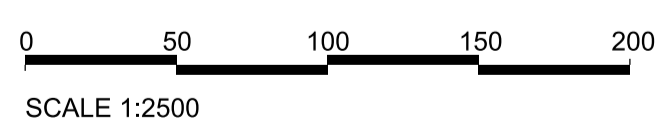


This map is reproduced from Ordnance Survey material with the permission of Ordnance Survey on behalf of the controller of Her Majesty's Stationary Office. © Crown Copyright. Unauthorised reproduction infringes Crown copyright and may lead to prosecution or civil proceedings. CLIENT NAME: Highways England LICENCE NUMBER: 100030649 (2018)

GENERAL NOTES:  
 1. ALL DIMENSIONS ARE IN METRES UNLESS NOTED OTHERWISE.  
 2. ONLY WRITTEN DIMENSIONS SHALL BE USED, DO NOT SCALE.  
 3. THESE PLANS SHOULD BE READ IN CONJUNCTION WITH OTHER PLANS AND APPLICATION DOCUMENTS IN PARTICULAR SCHEDULE 3 OF THE DEVELOPMENT CONSENT ORDER

LEGEND:

<span style="color: red;">—</span> EXISTING A30 (T)	<span style="color: green;">—</span> NEW CLASSIFIED ROADS
<span style="color: blue;">—</span> NEW A30 (T)	<span style="color: black;">—</span> NEW UNCLASSIFIED ROADS
<span style="color: cyan;">—</span> EXISTING A390	<span style="color: black;">- - -</span> PARISH BOUNDARIES
<span style="color: magenta;">—</span> EXISTING A39	
<span style="color: green;">—</span> EXISTING A3075	
<span style="color: green;">- - -</span> EXISTING B ROADS	
<span style="color: orange;">- - -</span> EXISTING C ROADS	
<span style="color: black;">- - - -</span> EXISTING UNCLASSIFIED ROADS	



Rev.	Date	Description	By	Chk'd	App'd	Auth'd
—	—	—	—	—	—	—
P01	04/07/18	ISSUED FOR COMMENT	HJ	RC	RC	—
P02	04/07/18	ISSUED FOR COMMENT	HJ	RC	RC	RC
P03	02/08/18	FOR SIGN OFF	HJ	SW	MB	—
P04	02/08/18	P04	HJ	SW	MB	SW
P05	20/08/18	DCO ISSUE	HJ	LP	RC	—
P06	20/08/18	DCO ISSUE	HJ	LP	RC	RC
P07	22/08/18	DCO ISSUE	HJ	LP	RC	SW
C01	22/08/18	DCO ISSUE	HJ	LP	RC	SW

Suitability: A3  
 Drawing Status: STAGE COMPLETED



Project Title: A30 CHIVERTON TO CARLAND CROSS

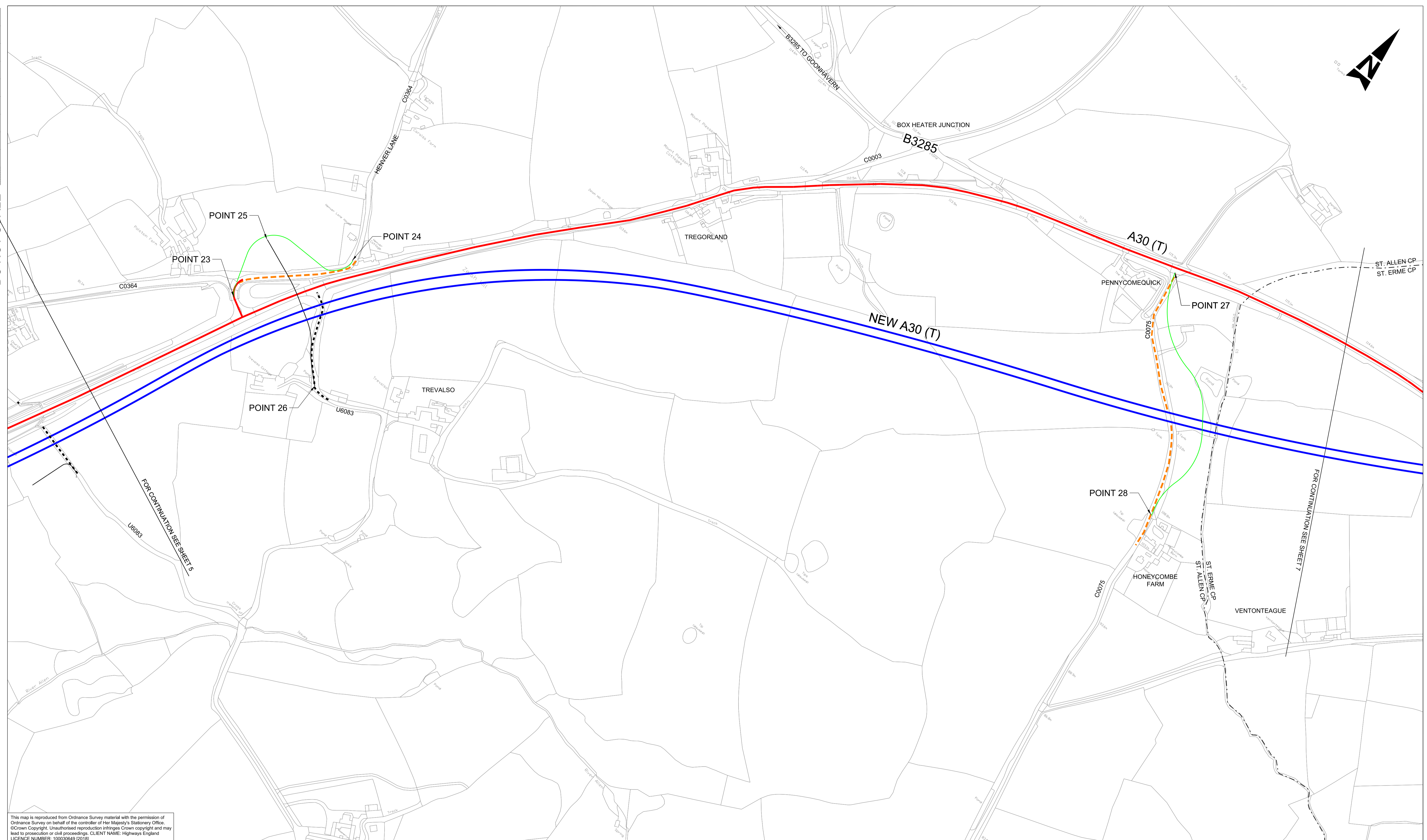
Drawing Title: TRAFFIC REGULATION MEASURES APFP REGULATION 5(2)(K) CLASSIFICATION OF ROADS SHEET 5 OF 8

Scale	By	Checked	Approved	Authorised
1:2500	HJ	LP	RC	SW
Original Size	Date	Date	Date	Date
A1	20/08/18	20/08/18	20/08/18	22/08/18
Drawing Number	HE PIN	Originator	Volume	Revision
HA551502 - SW	—	ARP	LSI	C01
Location	Type	Role	Number	
		-DR - ZL - 000723		



DO NOT SCALE

Millimetres  
0 10 100

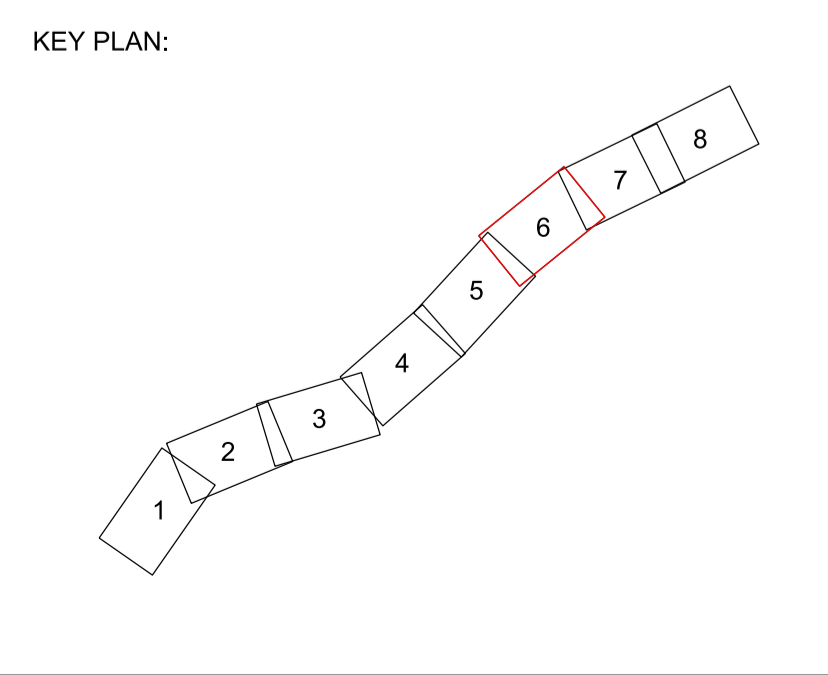
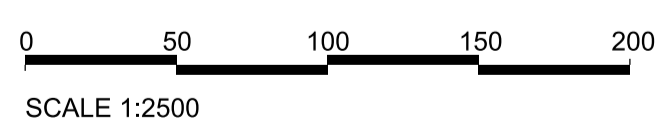


This map is reproduced from Ordnance Survey material with the permission of Ordnance Survey on behalf of the controller of Her Majesty's Stationery Office. © Crown Copyright. Unauthorised reproduction infringes Crown copyright and may lead to prosecution or civil proceedings. CLIENT NAME: Highways England LICENCE NUMBER: 100030649 (2018)

- GENERAL NOTES:
- ALL DIMENSIONS ARE IN METRES UNLESS NOTED OTHERWISE.
  - ONLY WRITTEN DIMENSIONS SHALL BE USED, DO NOT SCALE.
  - THESE PLANS SHOULD BE READ IN CONJUNCTION WITH OTHER PLANS AND APPLICATION DOCUMENTS IN PARTICULAR SCHEDULE 3 OF THE DEVELOPMENT CONSENT ORDER

LEGEND:

<span style="color: red;">—</span> EXISTING A30 (T)	<span style="color: green;">—</span> NEW CLASSIFIED ROADS
<span style="color: blue;">—</span> NEW A30 (T)	<span style="border-bottom: 1px solid black;">—</span> NEW UNCLASSIFIED ROADS
<span style="color: cyan;">—</span> EXISTING A390	<span style="border-bottom: 1px dashed black;">—</span> PARISH BOUNDARIES
<span style="color: magenta;">—</span> EXISTING A39	
<span style="color: green;">—</span> EXISTING A3075	
<span style="color: green;">- - -</span> EXISTING B ROADS	
<span style="color: orange;">- - -</span> EXISTING C ROADS	
<span style="color: black;">- - - -</span> EXISTING UNCLASSIFIED ROADS	



Rev.	Date	Description	By	Chk'd	App'd	Auth'd
—	—	—	—	—	—	—
P01	04/07/18	ISSUED FOR COMMENT	HJ	RC	RC	—
P02	04/07/18	ISSUED FOR COMMENT	HJ	RC	RC	RC
P03	02/08/18	FOR SIGN OFF	HJ	SW	MB	—
P04	02/08/18	P04	HJ	SW	MB	SW
P05	20/08/18	DCO ISSUE	HJ	LP	RC	—
P06	20/08/18	DCO ISSUE	HJ	LP	RC	RC
P07	22/08/18	DCO ISSUE	HJ	LP	RC	SW
C01	22/08/18	DCO ISSUE	HJ	LP	RC	SW

Suitability	A3	Drawing Status	STAGE COMPLETED
Client			

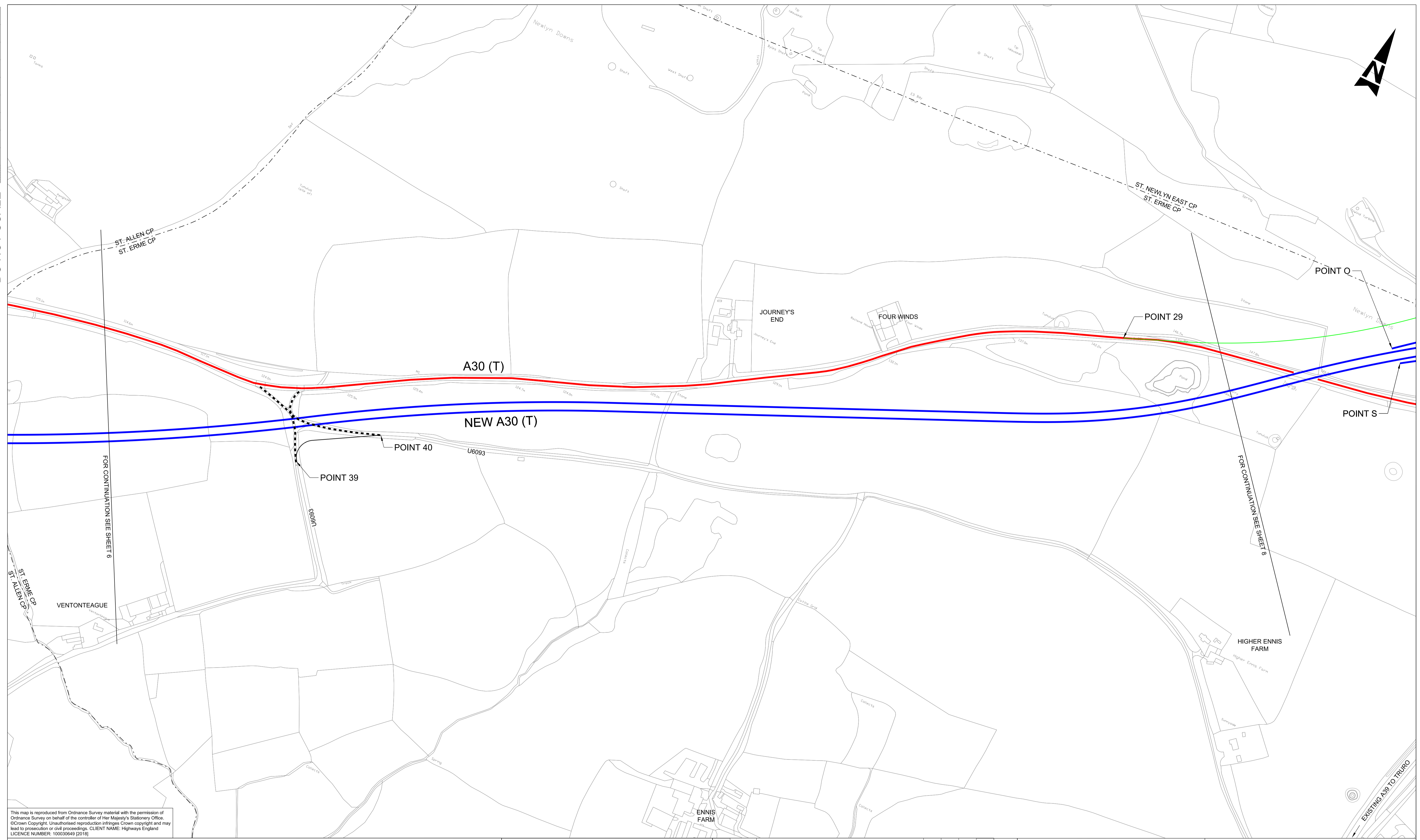
Project Title						A30 CHIVERTON TO CARLAND CROSS					
Drawing Title						TRAFFIC REGULATION MEASURES APFP REGULATION 5(2)(K) CLASSIFICATION OF ROADS SHEET 6 OF 8					
Scale	1:2500	By	HJ	Checked	LP	Approved	RC	Authorised	SW		
Original Size	A1	Date	20/08/18	Date	20/08/18	Date	20/08/18	Date	22/08/18		
Drawing Number	HA551502	Originator	ARP	Volume	LSI	Revision	C01				
Location	SW	Type	-DR	Role	ZL	Number	-000724				



DO NOT SCALE

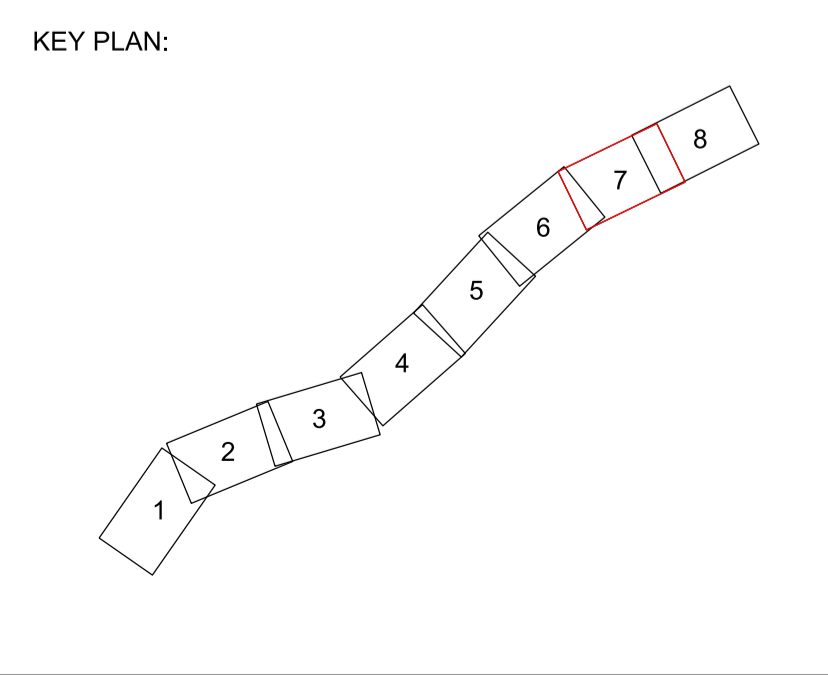
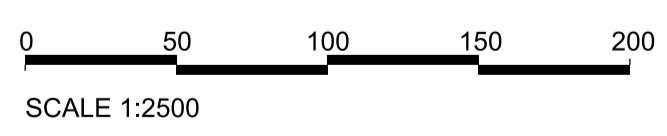
Millimetres

0 10 100



This map is reproduced from Ordnance Survey material with the permission of Ordnance Survey on behalf of the controller of Her Majesty's Stationary Office. © Crown Copyright. Unauthorised reproduction infringes Crown copyright and may lead to prosecution or civil proceedings. CLIENT NAME: Highways England LICENCE NUMBER: 100030649 (2018)

- GENERAL NOTES:**
- ALL DIMENSIONS ARE IN METRES UNLESS NOTED OTHERWISE.
  - ONLY WRITTEN DIMENSIONS SHALL BE USED, DO NOT SCALE.
  - THESE PLANS SHOULD BE READ IN CONJUNCTION WITH OTHER PLANS AND APPLICATION DOCUMENTS IN PARTICULAR SCHEDULE 3 OF THE DEVELOPMENT CONSENT ORDER
- LEGEND:**
- EXISTING A30 (T)
  - NEW A30 (T)
  - EXISTING A390
  - EXISTING A39
  - EXISTING A3075
  - EXISTING B ROADS
  - EXISTING C ROADS
  - EXISTING UNCLASSIFIED ROADS
  - NEW CLASSIFIED ROADS
  - NEW UNCLASSIFIED ROADS
  - PARISH BOUNDARIES



Rev.	Date	Description	By	Chk'd	App'd	Auth'd
---	---	---	---	---	---	---
P01	04/07/18	ISSUED FOR COMMENT	HJ	RC	RC	---
P02	04/07/18	ISSUED FOR COMMENT	HJ	RC	RC	RC
P03	02/08/18	FOR SIGN OFF	HJ	SW	MB	---
P04	02/08/18	P04	HJ	SW	MB	SW
P05	20/08/18	DCO ISSUE	HJ	LP	RC	---
P06	20/08/18	DCO ISSUE	HJ	LP	RC	RC
P07	22/08/18	DCO ISSUE	HJ	LP	RC	SW
C01	22/08/18	DCO ISSUE	HJ	LP	RC	SW

Suitability: **A3** Drawing Status: **STAGE COMPLETED**

Client:

Project Title: <b>A30 CHIVERTON TO CARLAND CROSS</b>					
Drawing Title: <b>TRAFFIC REGULATION MEASURES APFP REGULATION 5(2)(K) CLASSIFICATION OF ROADS SHEET 7 OF 8</b>					
Scale: 1:2500	By: HJ	Checked: LP	Approved: RC	Authorised: SW	
Original Size: A1	Date: 20/08/18	Date: 20/08/18	Date: 20/08/18	Date: 22/08/18	Date: 22/08/18
Drawing Number: HA551502 - SW	Originator: ARP	Volume: LSI	-DR - ZL -000725		C01
Location	Type	Role	Number		

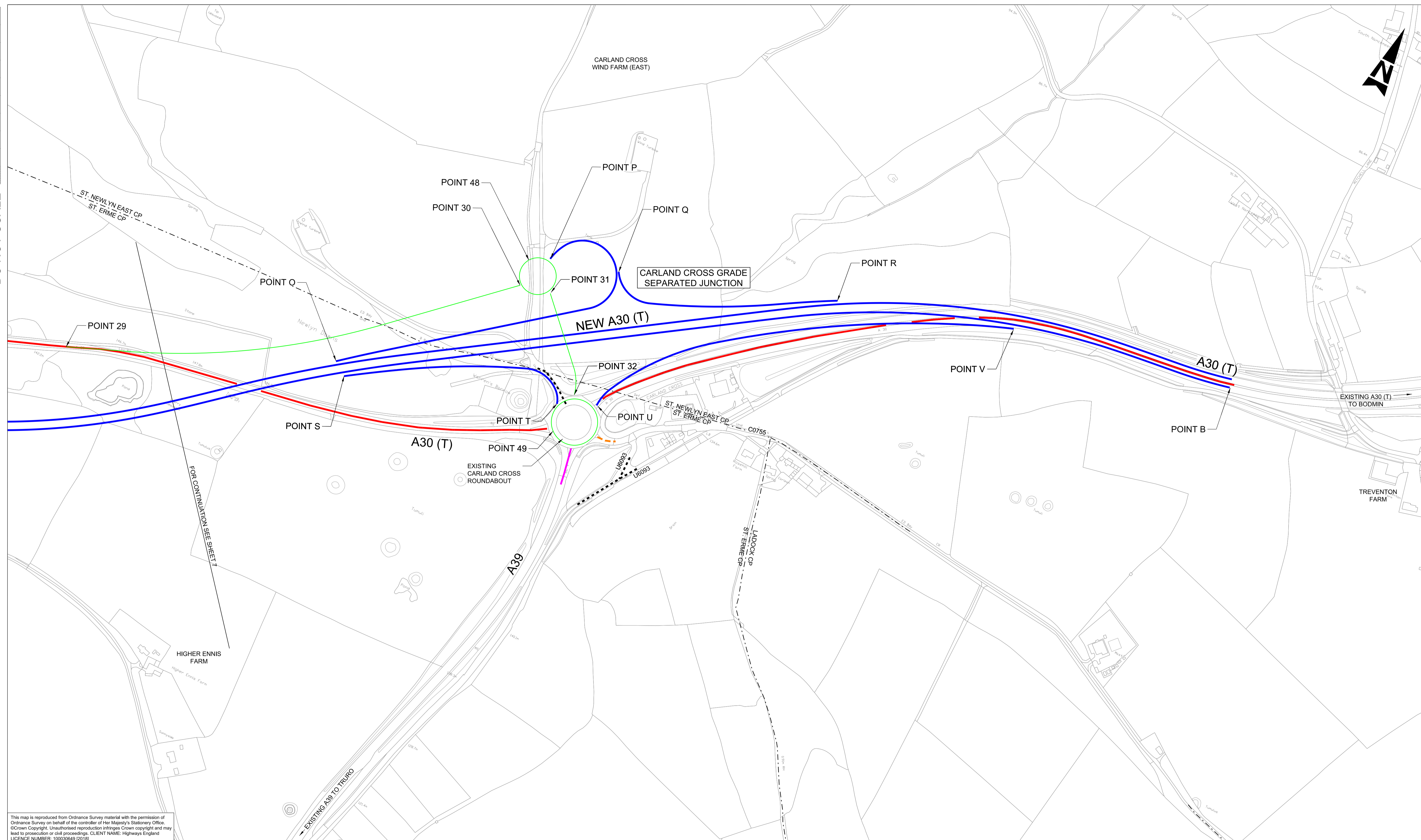


DO NOT SCALE

Millimetres

0 10

100

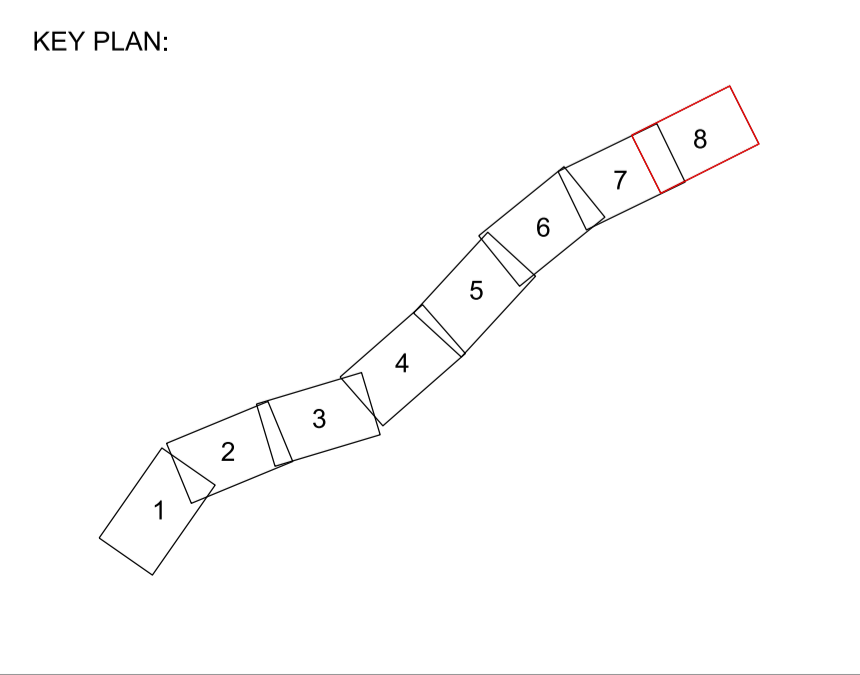
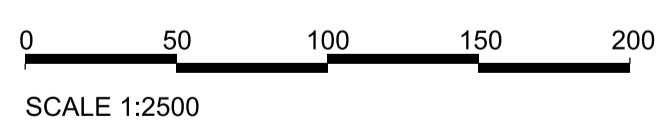


This map is reproduced from Ordnance Survey material with the permission of Ordnance Survey on behalf of the controller of Her Majesty's Stationery Office. © Crown Copyright. Unauthorised reproduction infringes Crown copyright and may lead to prosecution or civil proceedings. CLIENT NAME: Highways England LICENCE NUMBER: 100030649 (2018)

GENERAL NOTES:  
 1. ALL DIMENSIONS ARE IN METRES UNLESS NOTED OTHERWISE.  
 2. ONLY WRITTEN DIMENSIONS SHALL BE USED, DO NOT SCALE.  
 3. THESE PLANS SHOULD BE READ IN CONJUNCTION WITH OTHER PLANS AND APPLICATION DOCUMENTS IN PARTICULAR SCHEDULE 3 OF THE DEVELOPMENT CONSENT ORDER

LEGEND:

<span style="color: red;">—</span>	EXISTING A30 (T)	<span style="color: green;">—</span>	NEW CLASSIFIED ROADS
<span style="color: blue;">—</span>	NEW A30 (T)	<span style="color: black;">—</span>	NEW UNCLASSIFIED ROADS
<span style="color: cyan;">—</span>	EXISTING A39	<span style="color: black;">- - -</span>	PARISH BOUNDARIES
<span style="color: magenta;">—</span>	EXISTING A39		
<span style="color: green;">—</span>	EXISTING A3075		
<span style="color: orange;">—</span>	EXISTING B ROADS		
<span style="color: red;">- - -</span>	EXISTING C ROADS		
<span style="color: black;">- - -</span>	EXISTING UNCLASSIFIED ROADS		



Rev.	Date	Description	By	Chk'd	App'd	Auth'd
---	---	---	---	---	---	---
P01	04/07/18	ISSUED FOR COMMENT	HJ	RC	RC	---
P02	04/07/18	ISSUED FOR COMMENT	HJ	RC	RC	RC
P03	02/08/18	FOR SIGN OFF	HJ	SW	MB	---
P04	02/08/18	P04	HJ	SW	MB	SW
P05	20/08/18	DCO ISSUE	HJ	LP	RC	---
P06	20/08/18	DCO ISSUE	HJ	LP	RC	RC
P07	22/08/18	DCO ISSUE	HJ	LP	RC	SW
C01	22/08/18	DCO ISSUE	HJ	LP	RC	SW

Suitability	A3	Drawing Status	STAGE COMPLETED

Project Title						A30 CHIVERTON TO CARLAND CROSS					
Drawing Title						TRAFFIC REGULATION MEASURES APFP REGULATION 5(2)(K) CLASSIFICATION OF ROADS SHEET 8 OF 8					
Scale	1:2500	By	HJ	Checked	LP	Approved	RC	Authorised	SW		
Original Size	A1	Date	20/08/18	Date	20/08/18	Date	20/08/18	Date	22/08/18		
Drawing Number	HE PIN HA551502 - SW	Originator	ARP	Volume	LSI	-DR - ZL - 000726		C01			
Location		Type		Role		Number					

If you need help accessing this or any other Highways England information, please call **0300 123 5000** and we will help you.

